


Map for Saturday 17 June 2006

MRF HISTORY TOUR

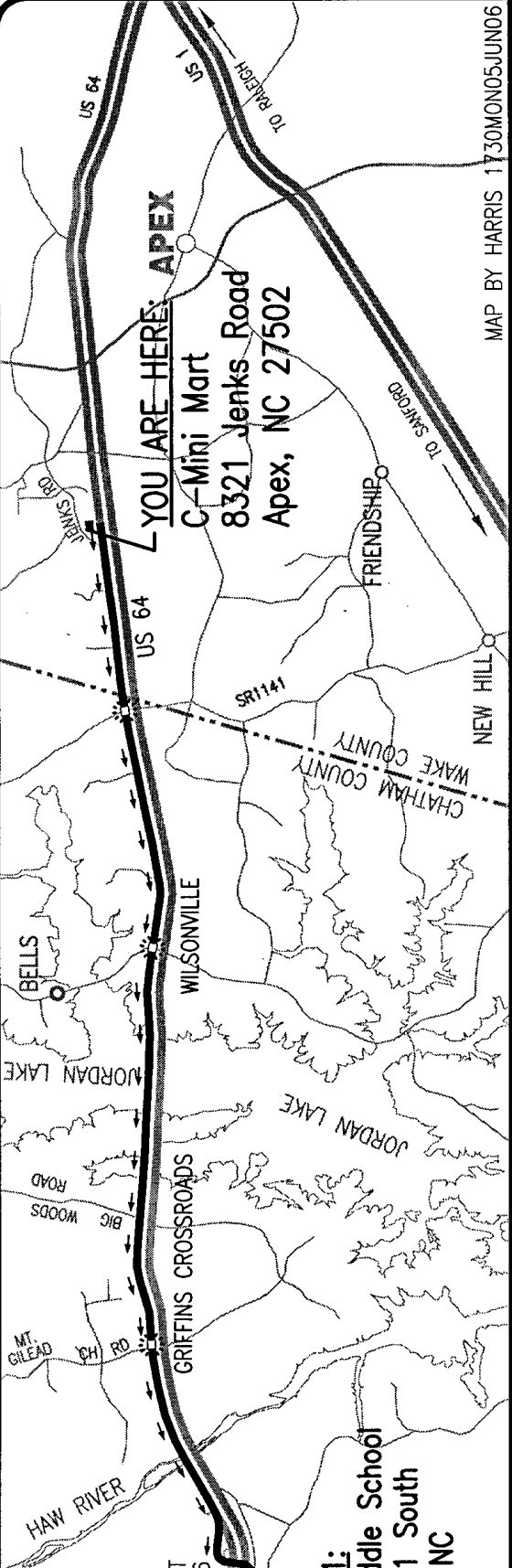
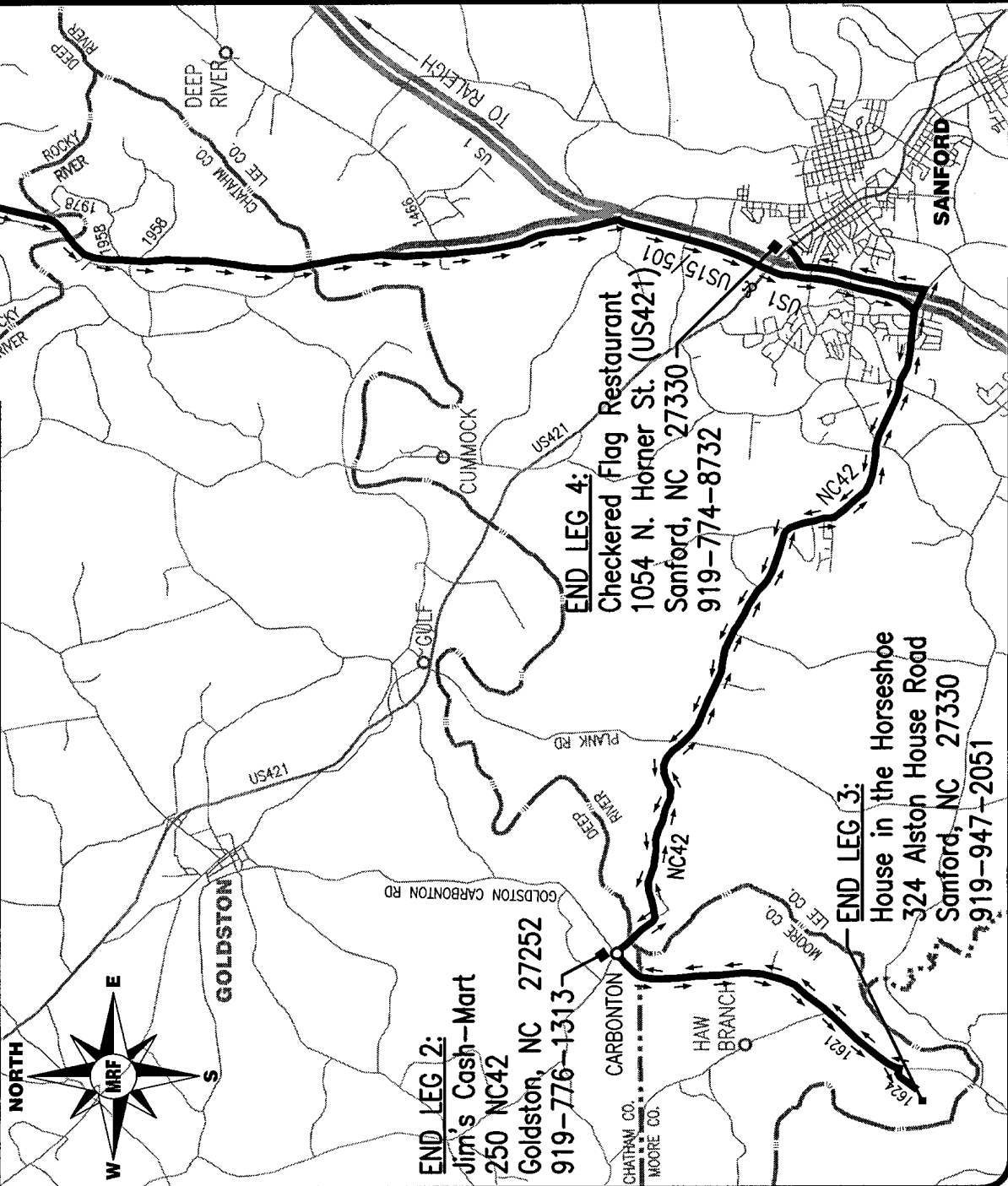
to

HOUSE IN THE HORSESHOE



RULES FOR RIDING:

1. Do not run into anybody.
2. Do not let anybody run into you.
3. Do not run off the road and fall down.
4. Do not fall down on the road.



SCHEDULE: *

- 09:45 Registration closes, Review of Event, Route and Safety Meetings. Background narrative on David Fanning.
- 10:15 Begin Leg 1. Depart C-Mini Mart. Route for Leg 1 is about 15.8 miles/approx. 21 minutes long.
- 10:36 End Leg 1. Arrive site of first Chatham Courthouse. Narrative by Tour Director on the capture of the Chatham County Court.
- 10:56 Begin Leg 2. Depart site of first Chatham Courthouse. Route for Leg 2 is about 27.2 miles/approx. 32 minutes long.
- 10:28 End Leg 2. Arrive at Jim's Cash-Mart. Short Narrative by Tour Director on events leading up to skirmish at Alston House.
- 11:53 Begin Leg 3. Depart Jim's Cash-Mart. Route for Leg 3 is about 4.4 miles/approx. 6 minutes long.
- 11:59 End Leg 3. Arrive House in the Horseshoe. Narrative by Park Ranger. Tour house. Live musket fire.
- 13:09 Begin Leg 4. Depart House in the Horseshoe. Route for Leg 4 is about 16.3 miles long/approx. 22 minutes long.
- 13:31 End Leg 4. Arrive Checkered Flag Restaurant, Sanford, NC. Wrap up narrative by Tour Director
- 14:16 Tour ends when lunch ends. Riders are responsible for their own lunches.
- *Times are approximate and are subject to Tour Director's adjustments for weather or safety related issues.

ROUTE FOR LEG 1 (C-MINI MART TO SITE OF FIRST COURTHOUSE):

- Turn right leaving the C-Mini Mart onto US64 West. Go 11.8 miles.
- Take Exit 386 onto US64 Business West to downtown Pittsboro. Go 3.5 miles.
- Turn right onto US15/501 from the traffic circle around the brick Courthouse. Go 0.5 mile.
- Turn left at Horton Middle School. Park in a single file behind your Tour Director. Security will be provided while we walk 200 feet to the site of the first Chatham County Courthouse. (Leg 1 is about 15.8 miles/approx. 21 minutes long.)

ROUTE FOR LEG 2 (FIRST COURTHOUSE TO CARBANTON):

- Turn left leaving site of the first Chatham Courthouse onto US15/501 South. Go 13.3 miles.
- Turn right onto US1 South and US15/501 South towards Sanford. Go 4.0 miles.
- Turn right onto NC42 West. Go 9.9 miles.
- Turn right into parking lot of Jim's Cash-Mart in downtown Carbantion. Gas, rest rooms and snacks available. (Leg 2 is about 27.2 miles/approx. 32 min.)

ROUTE FOR LEG 3 (CARBANTON TO HOUSE IN THE HORSESHOE):

- Turn right onto Goldston Carbantion Road. Go 50 feet.
- Cross NC42 after stopping at stop sign. Go 4.0 miles.
- Turn right onto Alston House Road. Go 0.4 mile to end of road. Park in the shade. (Leg 3 is about 4.4 miles/approx. 6 min.)

ROUTE FOR LEG 4 (HOUSE IN THE HORSESHOE TO CHECKERED FLAG RESTAURANT):

- Leaving the Alston House, go 0.4 mile back to the road.
- Turn left onto South Carbantion Road. Go 4.0 miles.
- Turn right onto NC42 East at the stop sign. Go 9.9 miles.
- Turn left after going under the bridge to get onto US15/501 & US1 North. Go 1.0 mile.
- Take the Greensboro US421 Exit. At the end of the exit ramp you'll be looking at the Checkered Flag Restaurant. (Leg 4 is about 16.3 miles/approx. 22 min.)

CELL PHONE NUMBERS FOR THE DAY:

- Tour Director:
Bruce Harris 919-389-4422
- Security, Sweep, Webmaster and Everything Else:
Vinny Neuman 919-522-4922